ANNEX D

Procedure for Field Level Selection and Coordination of the Use of Radio Frequencies

TABLE 1. FAA Coordinators, geographical areas of responsibility and applicable C-Notes for the frequencies 1030 MHz and 1090 MHz and the bands 1215-1400, 2700-2900 and 9000-9200 MHz

Office	Area	C-Notes (see Annex A)
Federal Aviation Administration Frequency Management Officer ANM-473 1601 Lind Avenue, S.W. Renton, Washington 98055 Telephone: (425) 227-2354 Fax: (425) 227-1324	Colorado; Idaho; Montana; Oregon; Utah; Washington; Wyoming	C042
Federal Aviation Administration Frequency Management Officer AWP-471 P.O. Box 92007 Los Angeles, California 90009-2007 Telephone: (310) 725-3471 Fax: (310) 725-6865	Arizona; California, including all offshore islands; Nevada	C043
Federal Aviation Administration Frequency Management Officer ACE-474 901 Locust Kansas City, Missouri 64106-2641 Telephone: (816) 329-3477 Fax: (816) 329-3657	Iowa; Kansas; Missouri; Nebraska	C045
Federal Aviation Administration Frequency Management Officer ASW-473 2601 Meacham Blvd. Fort Worth, Texas 76137-4298 Telephone: (817) 222-4730 Fax: (817) 222-5977	Arkansas; Louisiana; New Mexico; Oklahoma; Texas	C046
Federal Aviation Administration Frequency Management Officer AGL-474 O'Hare Lake Office Center 2300 East Devon Avenue Des Plaines, Illinois 60018 Telephone: (847) 294-7670 Fax: (847) 294-7133	Illinois; Indiana; Michigan; Minnesota; North Dakota; South Dakota; Ohio; Wisconsin	C047
Federal Aviation Administration Frequency Management Officer ASO-473 P.O. Box 20636 Atlanta, Georgia 30320 Telephone: (404) 305-6621 Fax: (404) 305-6677	Alabama; Florida; Georgia; Kentucky; Mississippi; North Carolina; Puerto Rico; South Carolina; Tennessee; U.S. Possessions in the Carribbean; Virgin Islands	C048

TABLE 1. FAA Coordinators, geographical areas of responsibility and applicable C-Notes for the frequencies 1030 MHz and 1090 MHz and the bands 1215-1400, 2700-2900 and 9000-9200 MHz

Office	Area	C-Notes (see Annex A)
Federal Aviation Administration Frequency Management Officer AEA-472 1 Aviation Plaza JFK International Airport Jamaica, New York 11430-4809 Telephone: (718) 977-6516 Fax: (718) 977-6548	Delaware; District of Columbia; Maryland; New Jersey; New York; Pennsylvania; Virginia; West Virginia	C049
Federal Aviation Administration Frequency Management Officer ANE-471 12 New England Executive Park Burlington, Massachusetts 01803 Telephone: (781) 238-7471 Fax: (781) 238-7459	Connecticut; Maine; Massachusetts; New Hampshire; Rhode Island; Vermont	C050
Federal Aviation Administration Frequency Management Officer AAL-472 222 West 7th Avenue Anchorage, Alaska 99513 Telephone: (907) 271-5800 Fax: (907) 271-4810	Alaska	C071
Federal Aviation Administration Frequency Management Officer AWP-471 P.O. Box 50109 Honolulu, HI 96850-4983 Telephone: (808) 541-1241 Fax: (808) 541-2630	Hawaii; U.S. Possessions in the Pacific Ocean	C072

Figure 1. FAA Coordination Map

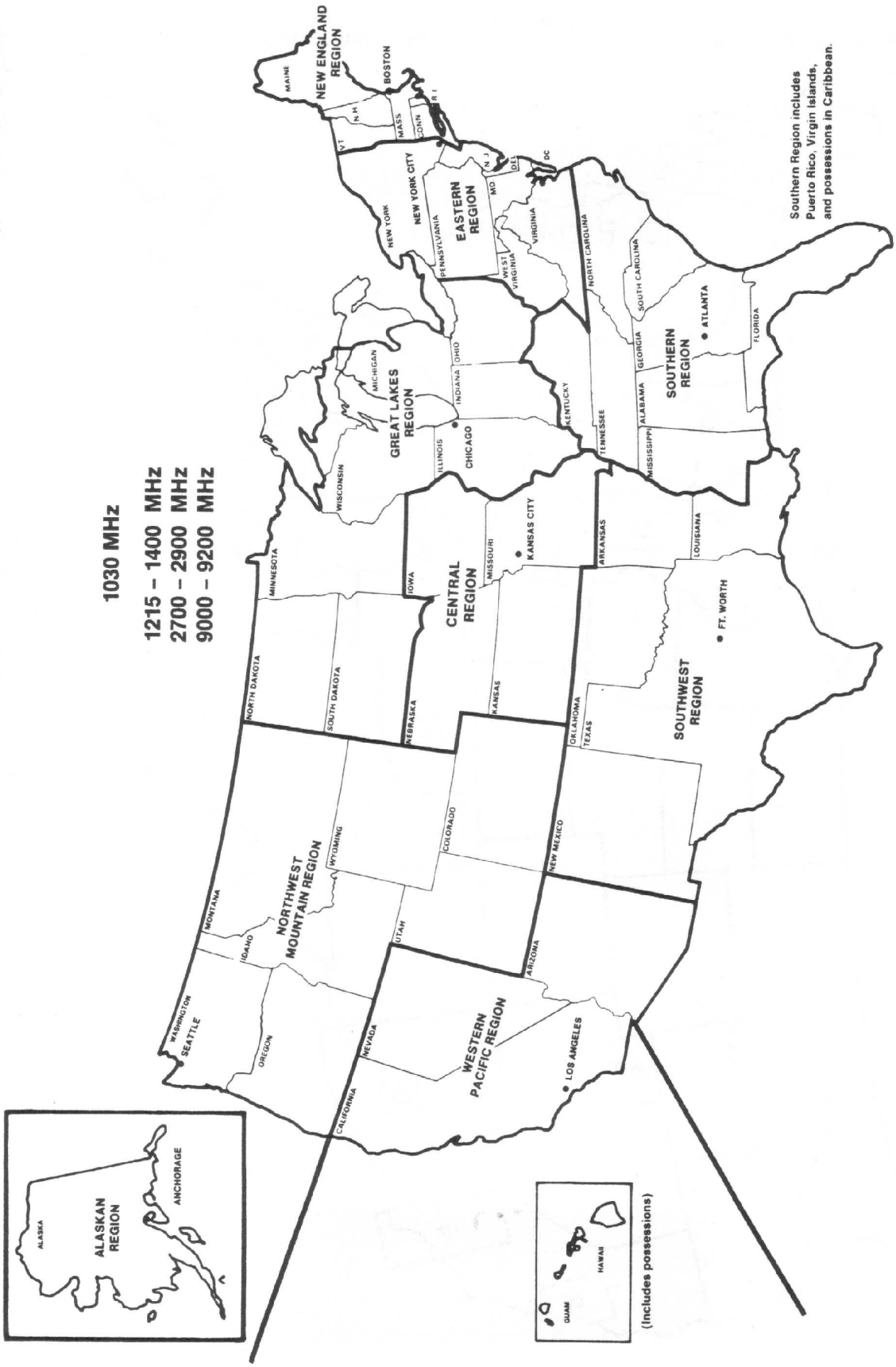

Figure 2. Designated Heavily Used Area in the 2700-2900 MHz Band

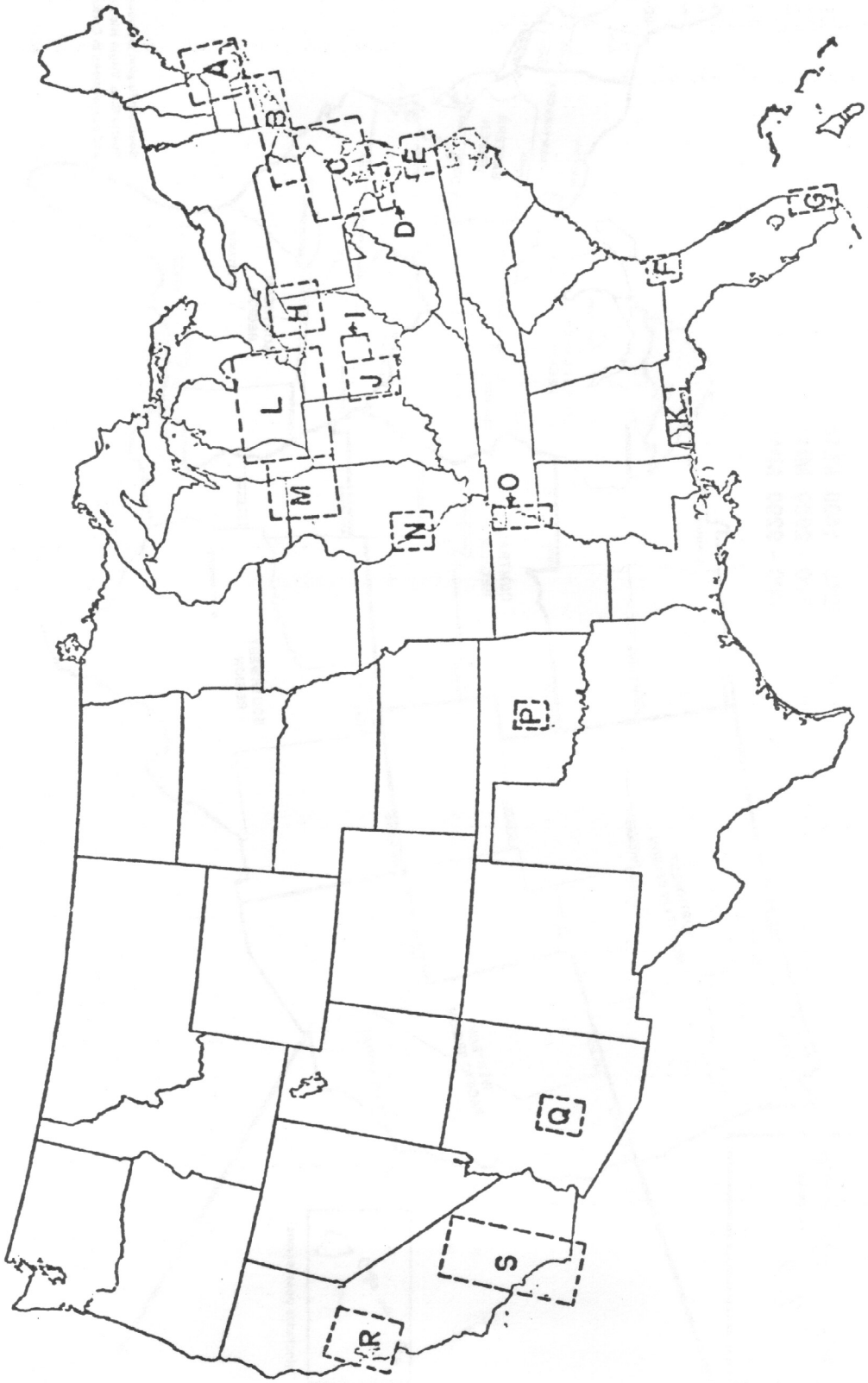

TABLE 2. Designated Heavily Used Areas		
Area	Latitude	Longitude
A	41-30-00 43-15-00 43-15-00 41-30-00	69-45-00 69-45-00 72-00-00 72-00-00
B	40-30-00 41-30-00 41-30-00 40-30-00	71-30-00 71-30-00 76-00-00 76-00-00
C	38-30-00 40-30-00 40-30-00 38-30-00	74-00-00 74-00-00 77-45-00 77-45-00
D	38-00-00 38-30-00 38-30-00 38-00-00	76-00-00 76-00-00 77-45-00 77-45-00
E	36-30-00 37-30-00 37-30-00 36-30-00	75-15-00 75-15-00 76-45-00 76-45-00
F	30-00-00 31-00-00 31-00-00 30-00-00	81-20-00 81-20-00 82-20-00 82-20-00
G	25-00-00 26-30-00 26-30-00 25-00-00	80-00-00 80-00-00 80-45-00 80-45-00
H	40-45-00 42-20-00 42-20-00 40-45-00	80-00-00 80-00-00 82-00-00 82-00-00
I	39-30-00 40-20-00 40-20-00 39-30-00	82-30-00 82-30-00 83-30-00 83-30-00
J	38-45-00 40-20-00 40-20-00 38-45-00	83-30-00 83-30-00 85-00-00 85-00-00
K	30-15-00 31-00-00 31-00-00 30-15-00	86-00-00 86-00-00 88-00-00 88-00-00

TABLE 2. Designated Heavily Used Areas		
L	41-00-00 43-40-00 43-40-00 41-00-00	82-40-00 82-40-00 87-00-00 87-00-00
M	41-00-00 43-00-00 43-00-00 41-00-00	87-00-00 87-00-00 89-30-00 89-30-00
N	38-15-00 39-30-00 39-30-00 38-15-00	89-40-00 89-40-00 91-00-00 91-00-00
O	34-40-00 36-30-00 36-30-00 34-40-00	89-40-00 89-40-00 90-30-00 90-30-00
P	35-00-00 36-00-00 36-00-00 35-00-00	97-00-00 97-00-00 98-00-00 98-00-00
Q	33-00-00 34-20-00 24-20-00 33-00-00	111-30-00 111-30-00 112-40-00 112-40-00
R	37-00-00 39-00-00 39-00-00 37-00-00	121-00-00 121-00-00 123-00-00 123-00-00
S	32-15-00 36-20-00 36-20-00 32-15-00	116-30-00 116-30-00 118-14-00 118-45-00

TABLE 3. Government/non-Government Field Level Coordination for the Band 1435-1535 and 2310-2390 MHz

Government: Area Frequency Coordinators, geographical area of responsibility, and applicable C-Notes

Office	Area	C-Notes (see Annex A)
Western Area Frequency Coordinator Point Mugu, California 93042 Telephone: (805) 989-7983 DSN: 351-7983	California south of 37°30'N, including all off-shore islands	C003
Area Frequency Coordinator 554CS/SCNF 5870 Devlin Drive Nellis AFB, Nevada 89191-7075 Telephone: (702) 652-3417 DSN: 683-3417	Nevada; Utah west of 111°W; Idaho south of 44°N	C068
Area Frequency Coordinator State of Arizona ATTN: SFIS-FAC-SH Ft. Huachuca, Arizona 85613-5000 Telephone: (520) 538-6423 FAX: (520) 538-8525 DSN: 879-6423 Email: spis-fac-sh@huachuca-emh1.army.mil	Arizona	C009
Area Frequency Coordinator ATTN: SFIA-FAC-SS White Sands Missile Range, New Mexico 88002-5526 Telephone: (505) 678-5417 DSN: 258-3702 FTS: 898-5017	Entire state of New Mexico, Texas west of 104°W and the areas of Utah and Colorado between 108°W and 111°W.	C007
Army Frequency Management Office Continental U.S. (AFMO CONUS) ATTN: SFIS-FAC-SC Ft. Sam Houston, TX 78234-5032 Telephone: (210) 221-2050/2820 FAX: (210)221-2844 Email: Jesse.ellisor@cen.amedd.army.mil	Arkansas; California north of 37°30' N; Colorado east of 108° W; Idaho north of 44° N; Illinois; Indiana; Iowa; Kansas; Louisiana west of 90°W; Michigan; Minnesota; Missouri; Montana; North Dakota; Oklahoma; Oregon; South Dakota; Texas east of 104°W; Wisconsin, Wyoming.	C024
Gulf Area Frequency Coordinator Eglin AFB. Florida 32542 Telephone: (850) 882-4416 DSN: 872-4416	Alabama south of 33°30'N; Florida west of 83EW; Georgia west of 83°W, south of 33°30'N; Louisiana east of 90°W; Mississippi east of 90°W, south of 33°33'N	C011
Eastern Area Frequency Coordinator (EAFC) 45 CS/SCMMP 1225 Pershing Street Patrick AFB, Florida 32925-3340 Telephone: (407) 494-5837/5838 DSN: 854-5837/5838 FAX: (407) 494-5555 FAX DSN: 854-5555	Florida east of 83°W; Georgia east of 83°W, south of 31°30'N	C005

TABLE 3. Government/non-Government Field Level Coordination for the Band 1435-1535 and 2310-2390 MHz

Government: Area Frequency Coordinators, geographical area of responsibility, and applicable C-Notes

Office	Area	C-Notes (see Annex A)
Mid-Atlantic Area Frequency Coordinator Commander ATTN: Mr. Mikel Ryan, Code 5.1.4A Building 1406 Naval Air Warfare Ctr Aircraft Div 23029 Cedar Point Road, Unit 4 Patuxent River, MD 20670-1183 Telephone: (301) 342-1194/1532 FAX/STU III: ext. 1200 ASPECTS BBS: ext. 1195 DSN: 342-1194/1532	That area of the eastern United States and the Atlantic Ocean south of 41°N; east of a line starting at the intersection of 41°N and 75°30'W running southwest to the intersection of 33°30'N and 83°W; north of 31°30'; west of 68°40'W	C086
Area Frequency Coordinator AF Frequency Management Agency Hoffman I, Suite 1203 2361 Eisenhower Avenue Alexandria, Virginia 22331-1500 Telephone: (703) 428-1544 DSN: 328-1544	Alabama north of 33°30'N; Connecticut; Kentucky; Maine; Massachusetts; Mississippi less east of 90°W, south of 33°30'N; New Hampshire; New Jersey north of 41°N; Ohio; Rhode Island; Tennessee; Vermont; West Virginia; and those areas of the following states west of the Mid-Atlantic AFC area: Georgia noth of 33°30'N; Maryland; North Carolina; Pennsylvania including the north of 41°N; South Carolina; Virginia	C016
Non-Government: Aerospace and Flight Test Radio Coordinating Council (AFTRCC) Coordinator.		
Aerospace and Flight Test Radio Coordinationing Council P.O. Box 200547 Cartersville, GA 30120-9010 Coordination point contact: Mr. Darryl J. Holtmeyer Telephone: (314) 233-1117		

Figure 3. Coordination Zones for the 1435-1535 and 2310-2390 MHz Bands

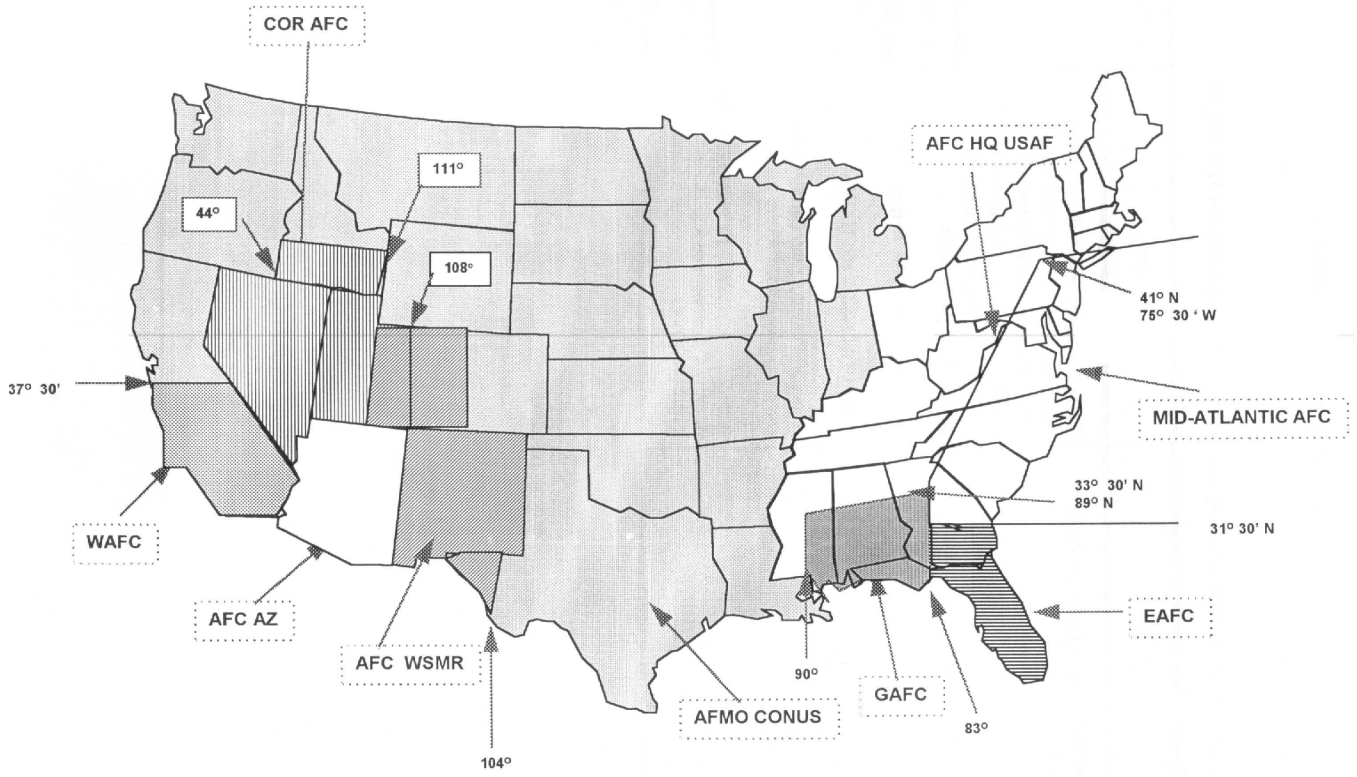

TABLE 4. Spectrum Management Areas of Responsibility for USCINCPAC		
Office	Area	C-Notes (see Annex A)
USPACOM Area of Responsibility (see Figure 4)	Tactical areas of responsibility encom-passes the West Coast of the United States mainland westward thru the Pacific Ocean to include the regions of the Arctic and Indian Oceans extending to 18 degrees EAST Longitude. From the Arctic to the Antarctic. States of ALASKA and HAWAII. About 50 Percent of the Earth's surfaces, more that 100 million square miles. Includes 45 countries, 10 TERRITORIES of other Countries, and 8 U. S. TERRITORIES.	C012

Figure 4. USPACCOM Area of Responsibility

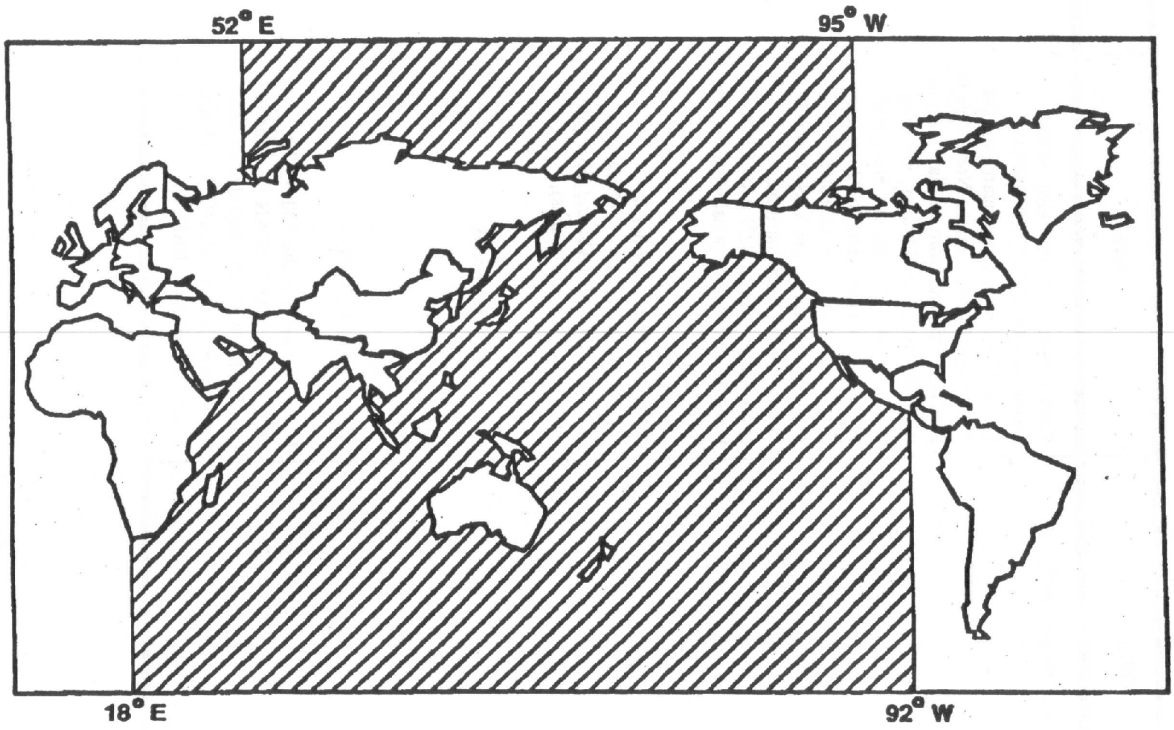

TABLE 5. Spectrum Management Areas of Responsibility for CINCUSACOM		
Office	**Area**	**C-Notes (see Annex A)**
USACOM Area of Respon-sibility (see Figure 5)	Tactical area of responsibility encom-passes the CONTIGUOUS UNITED STATES and 45 million square miles of the Atlantic Ocean from the North Pole to the South Pole and from the East coast of the United States to Gibraltar, including the Pacific Ocean, West of Central and South America extending to 92 degrees WEST longitude. The inclusion of Pacific Areas allows one U.S. National Commander to work maritime relationships with LATIN AMERICA. Inclusive of above responsibilities are the following: All USN/USMC activities in MINNESOTA, IOWA, KANSAS, OKLAHOMA, TEXAS, and all states Eastward (Total of 34 states). PUERTO RICO U.S. VIRGIN ISLANDS BERMUDA GREENLAND ICELAND AZORES ASCENSION ISLAND Naval operations in the ATLANTIC OCEAN, the CARIBBEAN SEA and the GULF OF MEXICO. Includes all other countries in the ATLANTIC BASIN and in the CARIBBEAN BASIN.	

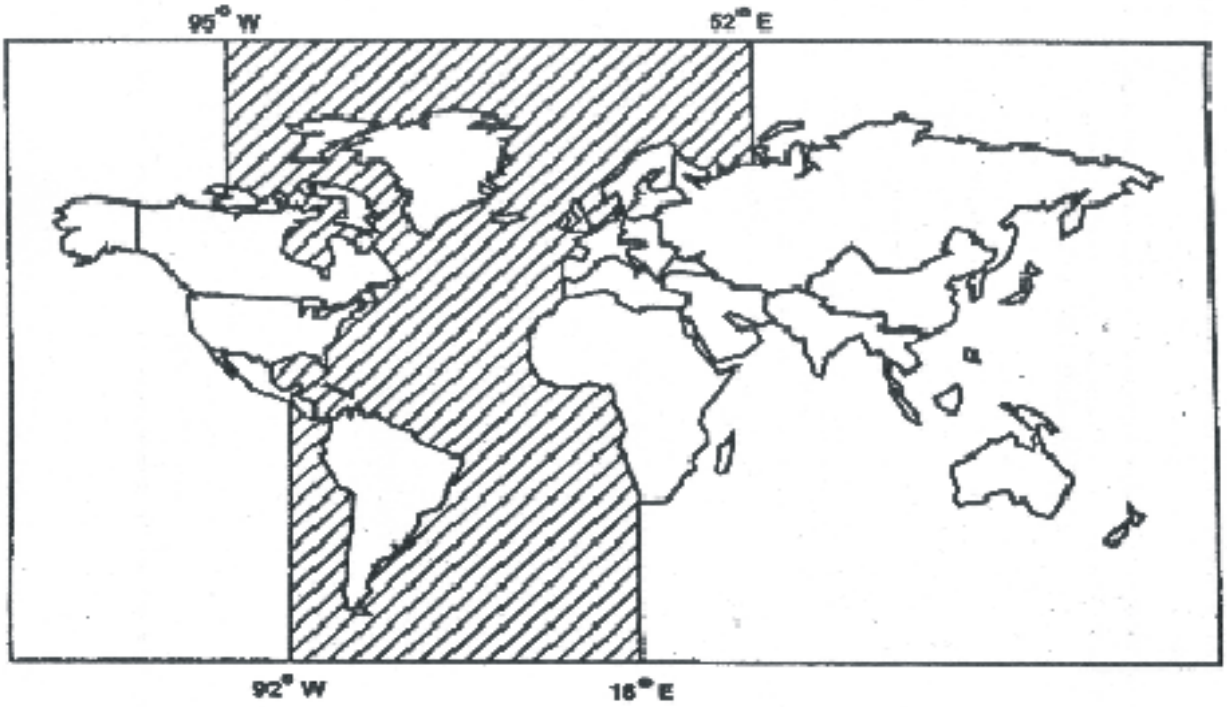

(Last page in Annex D)